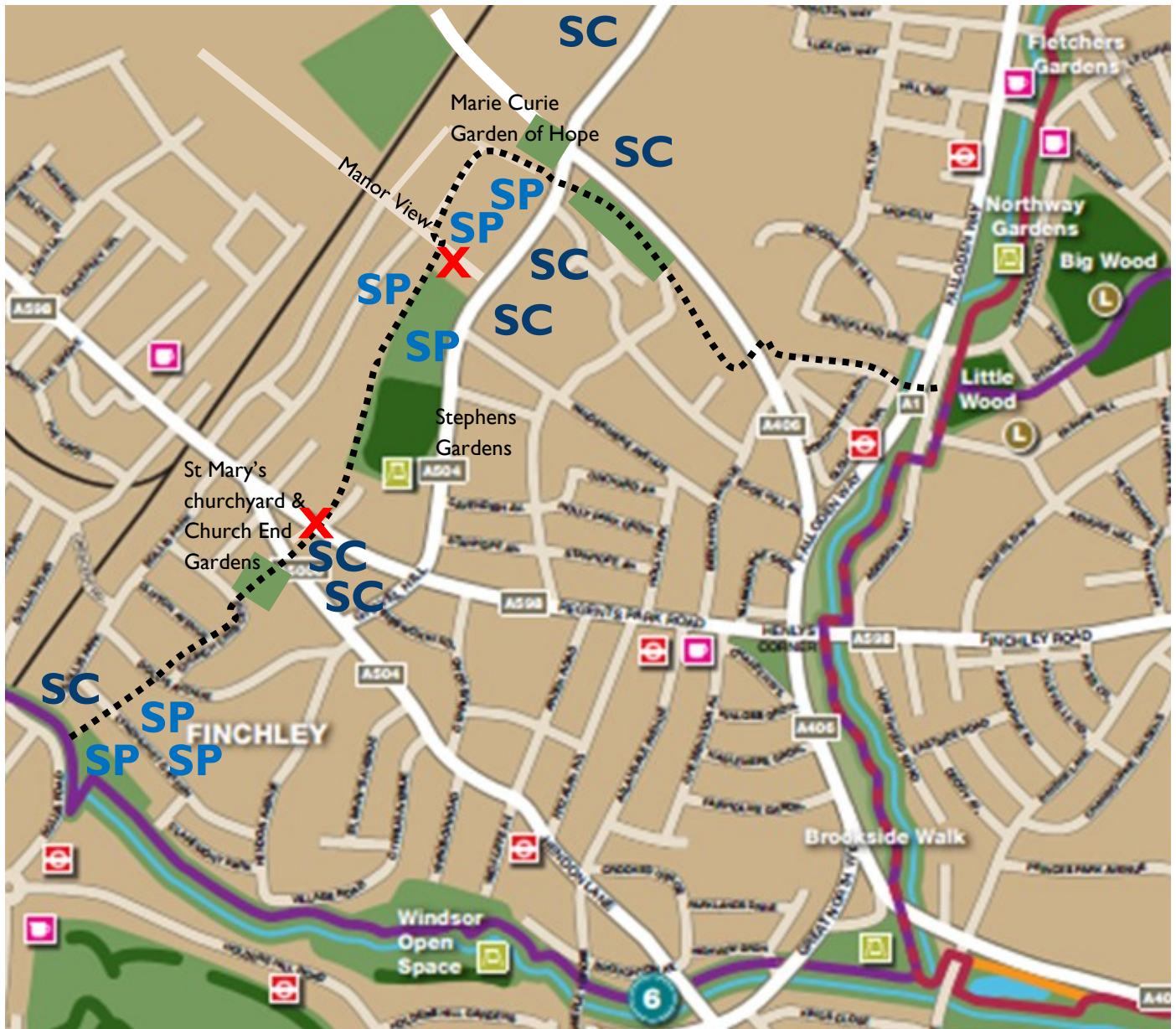






## Connecting Finchley Central Town Centre with the Dollis Valley Greenwalk and Capital Ring

The proposed route uses existing pathways, quiet streets and an existing pedestrian bridge over the North Circular Road, to form a circular walk of approximately 5 miles. The historic paths radiating from St. Mary-at-Finchley parish church northeast towards the Manor and southwest towards Mill Hill have been in use for hundreds of years.



	<b>KEY</b>
	Proposed marked route
	Road crossing improvement desirable
	School
	Sporting facility

The development of this route resulted from public consultation as part of the St. Mary-at-Finchley churchyard restoration plans, November 2021.